

Noise Monitoring Assessment

Tinda Creek Quarry
Tinda Creek, NSW

April 2024



Document Information

Noise Monitoring Assessment

Tinda Creek Quarry

Tinda Creek, NSW

April 2024

Prepared for: RW Corkery & Co Pty Limited

Level 1, 12 Dangar Road

Brooklyn NSW 2083



Prepared by: Muller Acoustic Consulting Pty Ltd

PO Box 678, Kotara NSW 2289

ABN: 36 602 225 132

P: +61 2 4920 1833

www.mulleracoustic.com

DOCUMENT ID	DATE	PREPARED	SIGNED	REVIEWED	SIGNED
MAC180647-01RP7	8 May 2024	Kristian Allen		Oliver Muller	

Field Officer: Daniel Brown

DISCLAIMER

All documents produced by Muller Acoustic Consulting Pty Ltd (MAC) are prepared for a particular client's requirements and are based on a specific scope, circumstances and limitations derived between MAC and the client. Information and/or report(s) prepared by MAC may not be suitable for uses other than the original intended objective. No parties other than the client should use or reproduce any information and/or report(s) without obtaining permission from MAC. Any information and/or documents prepared by MAC is not to be reproduced, presented or reviewed except in full.

CONTENTS

NOISE MONITORING ASSESSMENT.....1

1 INTRODUCTION.....5

2 NOISE CRITERIA7

3 METHODOLOGY9

 3.1 LOCALITY.....9

 3.2 NOISE MONITORING LOCATIONS9

 3.3 ASSESSMENT METHODOLOGY 10

 3.4 OPERATIONAL LOG 10

4 RESULTS 13

 4.1 MORNING SHOULDER RESULTS 13

 4.2 DAY ASSESSMENT RESULTS 14

5 NOISE COMPLIANCE ASSESSMENT 15

 5.1 ATTENDED NOISE MONITORING COMPLIANCE ASSESSMENT 15

 5.2 CALCULATED DPE ASSESSMENT METHODOLOGY..... 15

6 DISCUSSION AND CONCLUSION 17

APPENDIX A – GLOSSARY OF TERMS

This page has been intentionally left blank

1 Introduction

Muller Acoustic Consulting Pty Ltd (MAC) has been commissioned by RW Corkery & Co Pty Limited (RWC) on behalf of Hy-Tec Industries Pty Ltd (Hy-Tec) to complete a Noise Monitoring Assessment (NMA) for the Tinda Creek Quarry, Tinda Creek, NSW (the project).

The monitoring has been conducted in accordance with the approved Tinda Creek Quarry Noise Management Plan and in general accordance with Conditions L3.1 and M5 of EPL#12007 (EPL).

The assessment was conducted in accordance with the following documents:

- NSW Environment Protection Authority (EPA), Noise Policy for Industry (NPI), 2017;
- NSW Environment Protection Authority (EPA's), Environment Protection Licence EPL#12007;
- NSW Environment Protection Authority (EPA's), Approved Methods for the measurement and analysis of environmental noise in NSW, 2022;
- Umwelt Pty Ltd, Tinda Creek Quarry Noise Management Plan (NMP); and
- Australian Standard AS 1055:2018 - Acoustics - Description and measurement of environmental noise.

The assessment was undertaken on Wednesday 24 April 2024 and forms part of the noise monitoring program to address conditions of EPL#12007 and the Noise Management Plan.

A glossary of terms, definitions and abbreviations used in this report is provided in **Appendix A**.

This page has been intentionally left blank

2 Noise Criteria

Noise criteria for the project are outlined in NSW Environment Protection Authority (EPA's) Environment Protection Licence EPL#12007. The relevant sections from the EPL pertaining to noise are reproduced below:

L3 Noise Limits

L3.1 Noise generated at the premises that is measured at each noise monitoring point established under this licence must not exceed the noise levels specified in Column 4 of the table below for that point during the corresponding time periods specified in Column 1 when measured using the corresponding measurement parameters listed in Column 2.

Point 1			
<i>Time Period</i>	<i>Measurement parameter</i>	<i>Measurement frequency</i>	<i>Noise level dB(A)</i>
<i>All hours</i>	<i>LAeq (15 minute)</i>	-	<i>35</i>
<i>Night</i>	<i>Lmax OR LA1, 1min</i>	-	<i>45</i>

L3.2 For the purpose of the table under Condition L3.1 "Night" has the same meaning as in the NSW Industrial Noise Policy (EPA, 2000).

M5 Noise monitoring

M5.1 To assess compliance with the noise limits specified within this licence, the licensee must undertake operator attended noise monitoring at each specified noise monitoring point in accordance with table below.

Point 1			
<i>Assessment Period</i>	<i>Minimum frequency in a reporting period</i>	<i>Minimum duration within assessment period</i>	<i>Minimum number of assessment period</i>
<i>All hours when in use</i>	<i>Yearly</i>	<i>1 hour</i>	<i>1 operation day</i>

M5.2 The licensee must undertake noise monitoring as directed by an authorised officer of the EPA.

M5.3 All noise monitoring required by this licence must be undertaken in accordance with Australian Standard AS 2659.1 - 1998: Guide to the use of sound measuring equipment - Portable sound level meters, or any revisions of that standard that may be made by Standards Australia, and the compliance monitoring guidance provided in the NSW Industrial Noise Policy.

R4 Other reporting conditions

Noise monitoring results

R4.1

a) The licensee must submit the results of any noise monitoring undertaken in accordance with the requirements of Condition M5.1 or Condition M5.2 to the EPA within three weeks of the noise monitoring being undertaken.

b) The noise monitoring results submitted to the EPA must include:

(i) a map of each noise monitoring location in relation to the noise source, including relevant distances;

(ii) an analysis of the noise monitoring results;

(iii) any detected exceedance of the noise limits specified in Condition L4.1;

(iv) details of any remedial action taken or proposed to be taken in relation to any exceedance of the noise limits specified in Condition L4.1;

(v) details of the prevailing meteorological conditions during the period when the noise monitoring was undertaken; and

(vi) confirmation that noise monitoring was/was not undertaken in accordance with Condition M5.3

3 Methodology

3.1 Locality

The project is located on Putty Road, Tinda Creek, NSW, approximately 67km north of Windsor, NSW. Receivers in the locality surrounding the project are primarily rural/residential. Putty Road is situated to the west of the site with the Yengo National Park bordering the site in all other directions.

3.2 Noise Monitoring Locations

Section M5.1 of the EPL specifies that noise monitoring is to be conducted for a minimum duration of one hour at the boundary of R1, (6255 Putty Road, Mellong, NSW) as detailed in Figure 6.1 of the Tinda Creek Noise Management Plan.

It should be noted that access to the property was not possible during the time of the noise measurements. Therefore, attended measurements were conducted at the boundary gate (NM1) of the property, as shown in **Figure 1**.

Following a request from the Department of Environment and Planning (DPE) on 20 January 2017, two additional near-field monitoring locations were selected to quantify project noise levels and limiting noise influence from Putty Road. The locations include a position adjacent to the dam, where a water pump and generator is installed (Q1) and a second location adjacent to the main plant and loading areas (Q2). The noise levels monitored at these locations were used to quantify the overall sound power of the onsite operations, which was then used to calculate the noise contribution at surrounding noise sensitive receivers (ie R2 and R3).

The three monitoring locations, their MGA 56 coordinates and duration of measurement period are outlined in **Table 1** and are presented visually in the locality plan shown in **Figure 1**.

Table 1 Receiver Locations					
Receiver ID	Receiver Location	MGA56 Coordinates		Duration	Periods Monitored
		Easting	Northing		
R1	6255 Putty Road	284801	6329055	1 Hour	Morning Shoulder, Day
Q1	Dam Plant	285915	6328065	15 mins	Morning Shoulder, Day
Q2	Main Plant	285991	6327885	15 mins	Morning Shoulder, Day

3.3 Assessment Methodology

All noise surveys were conducted in general accordance with the procedures described in Australian Standard AS 1055:2018, "Acoustics - Description and Measurement of Environmental Noise" and the EPL. The acoustic instrumentation used carries appropriate and current NATA (or manufacturer) calibration certificates with records of all calibrations maintained by MAC as per Approved Methods for the measurement and analysis of environmental noise in NSW (EPA, 2022) and complies with AS/NZS IEC 61672.1-2019-Electroacoustics - Sound level meters - Specifications. Calibration of all instrumentation was checked prior to and following measurements. Drift in calibration did not exceed ± 0.5 dBA.

Attended noise measurements were carried out using a Svantek Type 1, 971 noise analyser. Four noise measurements of 15 minutes in duration were conducted at NM1 (R1) monitoring location during the day and morning shoulder monitoring periods. Where possible, throughout each survey, the operator quantified the contribution of each significant noise source.

Additionally, unattended noise monitoring was conducted at nearfield locations for a period of one hour during the day and morning shoulder monitoring periods to quantify the noise emissions from the quarry. These measurements were carried out using Svantek Type 1, 977 noise analysers.

3.4 Operational Log

Transportation activities are approved to commence at 5am and work shifts including operation of processing equipment are approved to commence at 7am.

Maintenance activities are approved to be undertaken at any time if those activities are inaudible at all residential premises.

Morning shoulder measurements were conducted from 6am to 7am to capture the onsite loading and transportation operations. Daytime operations commenced at approximately 7am with the daytime monitoring conducted from approximately 7.15am to 8.15am.



FIGURE 1
LOCALITY PLAN
REF: MAC180647



KEY	
	RECEIVER LOCATION
	NOISE MONITORING LOCATION
	PROJECT BOUNDARY



This page has been intentionally left blank

4 Results

The results of the attended noise monitoring completed on Wednesday 24 April 2024 (by field officer: Daniel Brown) are presented in the following sections.

4.1 Morning Shoulder Assessment Results

Four attended noise measurements of 15-minutes in duration were completed during the morning shoulder assessment period at NM1. **Table 2** presents the monitored noise level contributions and observed meteorological conditions for each measurement.

Table 2 Operator-Attended Noise Survey Results – Morning Shoulder Period, Location NM1

Date	Time ¹ (hrs)	Descriptor (dBA re 20 µPa)			Meteorology	Description and SPL, dBA
		L _{Amax}	L _{Aeq}	L _{A90}		
24/04/2024	06:00	66	44	16	WD: E	Traffic 20-66
					WS: 0.2m/s	Birds 20-39
					Rain: Nil	Site Inaudible
	06:15	62	40	16	WD: E	Traffic 20-62
					WS: 0.1m/s	Birds 20-40
					Rain: Nil	Site Inaudible
	06:30	64	43	18	WD: E	Traffic 20-64
					WS: 0.1m/s	Birds 20-52
Rain: Nil					Site – Reverse Alarms 20-25 (short durations)	
06:45	65	42	16	WD: E	Traffic 25-65	
				WS: 0.2m/s	Birds 20-39	
				Rain: Nil	Site – Reverse Alarms <20 (short durations)	
Tinda Creek Contribution						<25

Note 1: Day - the period from 7am to 6pm Monday to Saturday or 8am to 6pm on Sundays and public holidays; Evening - the period from 6pm to 10pm; Night - the remaining periods.

Unattended noise monitoring was completed during the morning shoulder assessment period at Q1 and Q2. **Table 3** presents the monitored 15-minute noise levels, noted on-site activities and meteorological conditions at the time of measurements.

Table 3 Unattended Noise Survey Results – Morning Shoulder Period, Location Q1 and Q2

Location	Date / Time (hrs)	Descriptor (dBA re 20 µPa)			Meteorology	Onsite Activities
		L _{Amax}	L _{Aeq}	L _{A90}		
Q1	24/04/2024	61	44	39	WD: E	Vehicle Movements and Loading
Q2	06:35	66	50	42	WS: 0.1m/s	Generator Noise
					Rain: Nil	38-66

4.2 Day Assessment Results

Four attended noise measurements of 15-minutes in duration were completed during the day assessment period at NM1. **Table 4** presents the monitored noise level contributions and observed meteorological conditions for each measurement.

Table 4 Operator-Attended Noise Survey Results – Day Period, Location NM1

Date	Time ¹ (hrs)	Descriptor (dBA re 20 µPa)			Meteorology	Description and SPL, dBA
		L _{Amax}	L _{Aeq}	L _{A90}		
24/04/2024	07:12	71	48	20	WD: SE	Traffic 20-71
					WS: 0.3m/s	Birds 20-37
					Rain: Nil	Aircraft 30-48
						Site Inaudible
	07:27	66	42	19	WD: SE	Traffic 20-66
				WS: 0.1m/s	Birds 20-61	
				Rain: Nil	Aircraft 30-36	
					Site Inaudible	
	07:42	67	48	27	WD: SE	Traffic 25-67
					WS: 0.2m/s	Birds 20-44
					Rain: Nil	Site Inaudible
	07:57	65	42	18	WD: SE	Traffic 20-65
					WS: 0.1m/s	Birds 20-50
					Rain: Nil	Insects <20
						Site Inaudible
Tinda Creek Contribution						<25

Note 1: Day – the period from 7am to 6pm Monday to Saturday or 8am to 6pm on Sundays and public holidays; Evening – the period from 6pm to 10pm; Night – the remaining periods.

Unattended noise monitoring was completed during the day assessment period at Q1 and Q2. **Table 5** presents the monitored 15-minute noise levels, noted on-site activities and meteorological conditions at the time of measurements.

Table 5 Unattended Noise Survey Results – Day Period, Location Q1 and Q2

Location	Date / Time (hrs)	Descriptor (dBA re 20 µPa)			Meteorology	Onsite Activities
		L _{Amax}	L _{Aeq}	L _{A90}		
Q1	24/04/2024	63	51	44	WD: SE	Vehicle Movements and Loading
Q2	07:35	75	57	50	WS: 0.1m/s	Generator Noise
					Rain: Nil	Water Pump
						43-75

5 Noise Compliance Assessment

5.1 Attended Noise Monitoring Compliance Assessment

The compliance assessment summary results for R1 are presented in **Table 6** for day and the morning shoulder assessment periods and compares project contributions against relevant criteria.

Table 6 Day and Morning Shoulder Noise Compliance Assessment			
Period	Quarry Noise Contribution	Quarry Noise Criteria	Compliant
	dB LAeq(15min)	dB LAeq(15min)	
Day	<25	35	✓
Morning Shoulder	<25	35	✓

5.2 Calculated DPE Assessment Methodology

From the noise measurements at monitoring location Q1 and Q2 the LAeq(15min) sound power of the quarry was calculated to be 107dBA. The contribution at each of the receivers R1 to R3 has been calculated taking into account loss due to distance and topography. The quarry sound power level was propagated to the surrounding noise sensitive receivers, with the calculated received noise level presented in **Table 7**. Results of the calculations generally correlate with the measured noise contributions from the project and therefore validate compliance.

Table 7 Calculated DPE Compliance Assessment					
Receiver	Quarry Sound Power dB	Distance to Receiver m	Distance attenuation dB	Attenuation due to Topography dB	Calculated Quarry Contribution dB LAeq(15min)
R1	107	2050	74	12	21
R2	107	2210	75	12	20
R3	107	2030	74	12	21

This page has been intentionally left blank

6 Discussion and Conclusion

Muller Acoustic Consulting Pty Ltd (MAC) has completed a Noise Monitoring Assessment (NMA) for RW Corkery & Co Pty Limited on behalf of Hy-Tec Industries Pty Ltd for the Tinda Creek Quarry, Tinda Creek, NSW. The assessment was completed to assess the quarry's compliance with the relevant criteria outlined in EPL#12007 for the nominated residential receiver surrounding the quarry.

Operator attended noise monitoring was undertaken on Wednesday 24 April 2024 at the nominated monitoring locations with quarry noise contributions compared against the relevant criteria.

The assessment has identified that noise emissions generated by Tinda Creek Quarry comply with relevant noise criteria specified in EPL#12007 at the assessed receiver location for both the morning shoulder and daytime monitoring periods.

Furthermore, the calculated noise contribution at two nearfield reference locations demonstrate that project noise contributions satisfy relevant criteria at R1, R2 and R3.

This page has been intentionally left blank

Appendix A – Glossary of Terms

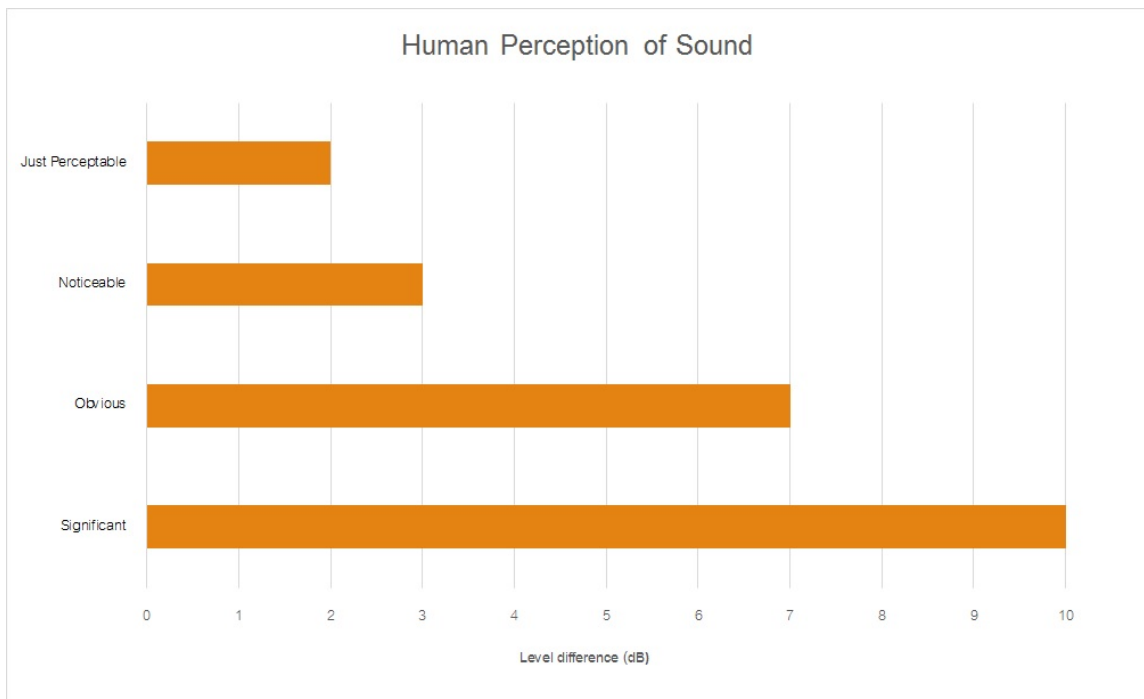
A number of technical terms have been used in this report and are explained in **Table A1**.

Table A1 Glossary of Acoustical Terms	
Term	Description
1/3 Octave	Single octave bands divided into three parts
Octave	A division of the frequency range into bands, the upper frequency limit of each band being twice the lower frequency limit.
ABL	Assessment Background Level (ABL) is defined in the NPI as a single figure background level for each assessment period (day, evening and night). It is the tenth percentile of the measured L90 statistical noise levels.
Ambient Noise	The total noise associated with a given environment. Typically, a composite of sounds from all sources located both near and far where no particular sound is dominant.
A Weighting	A standard weighting of the audible frequencies designed to reflect the response of the human ear to sound.
Background Noise	The underlying level of noise present in the ambient noise, excluding the noise source under investigation, when extraneous noise is removed. This is usually represented by the LA90 descriptor
dba	Noise is measured in units called decibels (dB). There are several scales for describing noise, the most common being the 'A-weighted' scale. This attempts to closely approximate the frequency response of the human ear.
dB(Z), dB(L)	Decibels Z-weighted or decibels Linear (unweighted).
Extraneous Noise	Sound resulting from activities that are not typical of the area.
Hertz (Hz)	The measure of frequency of sound wave oscillations per second - 1 oscillation per second equals 1 hertz.
LA10	A sound level which is exceeded 10% of the time.
LA90	Commonly referred to as the background noise, this is the level exceeded 90% of the time.
LAeq	Represents the average noise energy or equivalent sound pressure level over a given period.
LAmx	The maximum sound pressure level received at the microphone during a measuring interval.
Masking	The phenomenon of one sound interfering with the perception of another sound. For example, the interference of traffic noise with use of a public telephone on a busy street.
RBL	The Rating Background Level (RBL) as defined in the NPI, is an overall single figure representing the background level for each assessment period over the whole monitoring period. The RBL, as defined is the median of ABL values over the whole monitoring period.
Sound power level (Lw or SWL)	This is a measure of the total power radiated by a source in the form of sound and is given by $10 \cdot \log_{10} (W/W_0)$. Where W is the sound power in watts to the reference level of 10^{-12} watts.
Sound pressure level (Lp or SPL)	the level of sound pressure; as measured at a distance by a standard sound level meter. This differs from Lw in that it is the sound level at a receiver position as opposed to the sound 'intensity' of the source.

Table A2 provides a list of common noise sources and their typical sound level.

Table A2 Common Noise Sources and Their Typical Sound Pressure Levels (SPL), dBA	
Source	Typical Sound Pressure Level
Threshold of pain	140
Jet engine	130
Hydraulic hammer	120
Chainsaw	110
Industrial workshop	100
Lawn-mower (operator position)	90
Heavy traffic (footpath)	80
Elevated speech	70
Typical conversation	60
Ambient suburban environment	40
Ambient rural environment	30
Bedroom (night with windows closed)	20
Threshold of hearing	0

Figure A1 – Human Perception of Sound



Muller Acoustic Consulting Pty Ltd

PO Box 678, Kotara NSW 2289

ABN: 36 602 225 132

Ph: +61 2 4920 1833

www.mulleracoustic.com

