

# Appendix 5

## Interpreted Views of Stages A to G of the Austen Quarry from Hassans Walls, Mt York and “The Peak at Mt Kanimbla” – Groundwork Plus

(Total No. of pages including blank pages = 24)



This page has intentionally been left blank



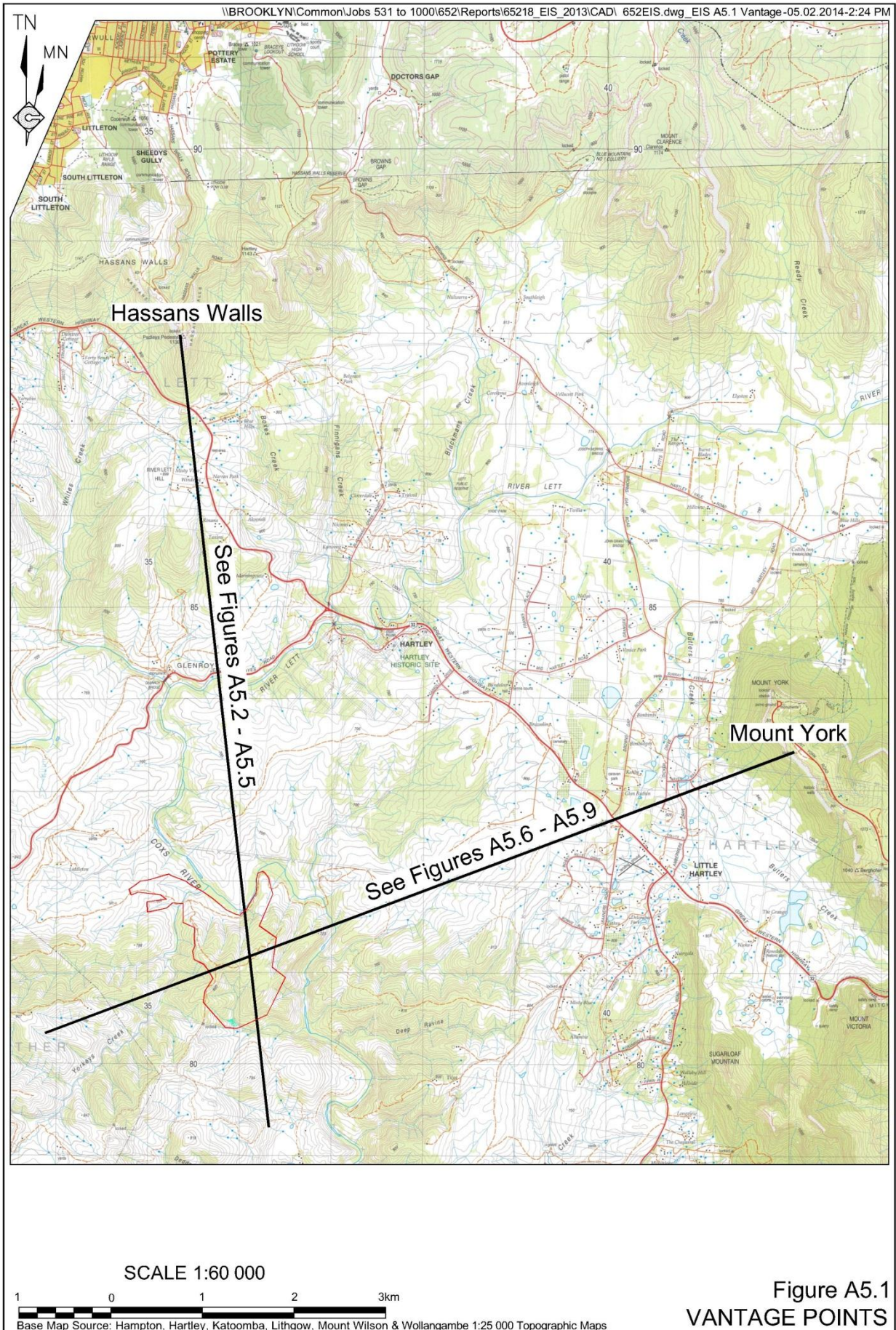




Figure A5.2  
 PROGRESSIVE EXPOSURE OF THE STAGE 2  
 EXTENSION FROM HASSANS WALLS - STAGE A



Figure A5.3  
PROGRESSIVE EXPOSURE OF THE STAGE 2  
EXTENSION FROM HASSANS WALLS - STAGE B




Figure A5.4  
 PROGRESSIVE EXPOSURE OF THE STAGE 2  
 EXTENSION FROM HASSANS WALLS - STAGE C





Figure A5.5  
PROGRESSIVE EXPOSURE OF THE STAGE 2  
EXTENSION FROM HASSANS WALLS - STAGE D

\\BROOKLYNI\Common\Jobs 531 to 1000\652\Reports\65218\_EIS\_2013\CAD\ 652EIS.dwg\_ EIS A5.2 - 5-05.02.2014-2:37 PM



**Note:** This indicative view has been magnified 2.5x to provide greater detail of the progressive disturbance.

- REFERENCE
- Extraction Area
  - Overburden Emplacement
  - Vegetation


Source: Groundwork Plus

Figure A5.6  
 PROGRESSIVE EXPOSURE OF THE STAGE 2  
 EXTENSION FROM HASSANS WALLS - STAGE E





\\BROOKLYN\Common\Jobs 531 to 1000\652\Reports\65218\_EIS\_2013\CAD\ 652EIS.dwg\_ EIS A5.2 - 5-05.02.2014-2:37 PM



**Note:** This indicative view has been magnified 2.5x to provide greater detail of the progressive disturbance.


- REFERENCE
- Extraction Area
  - Overburden Emplacement
  - Vegetation

Figure A5.7  
PROGRESSIVE EXPOSURE OF THE STAGE 2  
EXTENSION FROM HASSANS WALLS - STAGE F

Source: Groundwork Plus



Figure A5.8  
 PROGRESSIVE EXPOSURE OF THE STAGE 2  
 EXTENSION FROM HASSANS WALLS - STAGE G






Figure A5.10  
 PROGRESSIVE EXPOSURE OF THE STAGE 2  
 EXTENSION FROM MOUNT YORK - STAGE B




Figure A5.11  
PROGRESSIVE EXPOSURE OF THE STAGE 2  
EXTENSION FROM MOUNT YORK - STAGE C

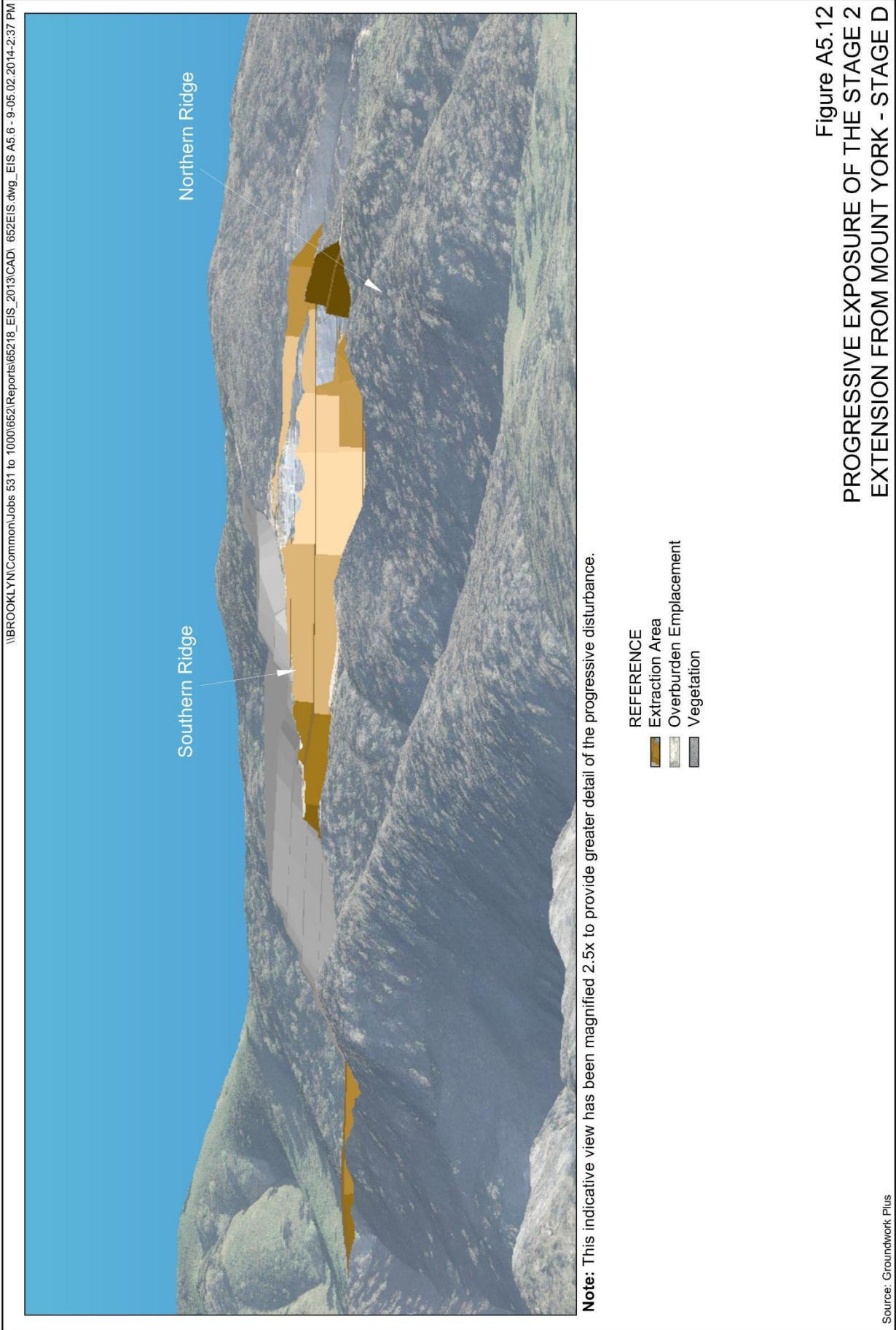


Figure A5.12  
 PROGRESSIVE EXPOSURE OF THE STAGE 2  
 EXTENSION FROM MOUNT YORK - STAGE D

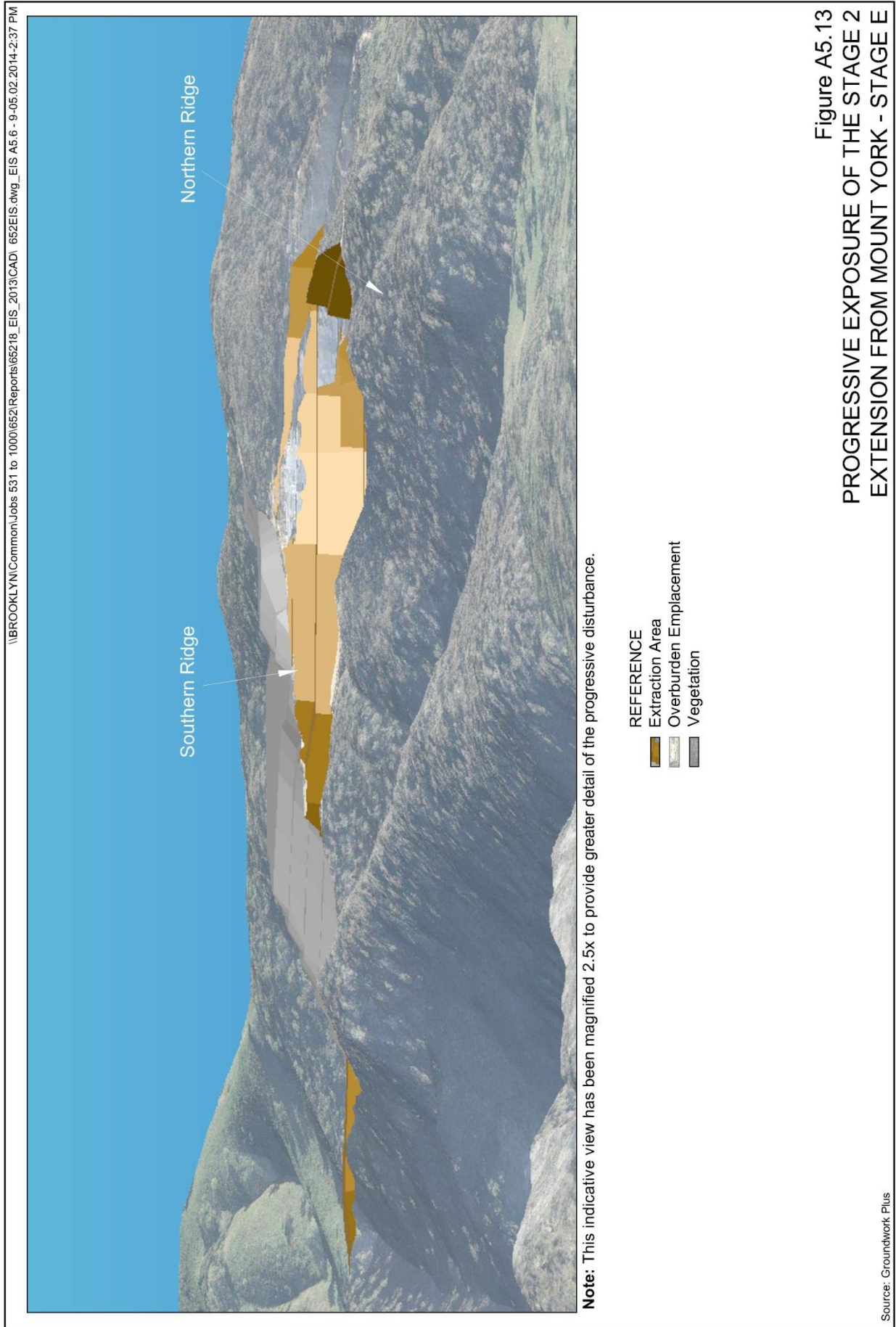


Figure A5.13  
PROGRESSIVE EXPOSURE OF THE STAGE 2  
EXTENSION FROM MOUNT YORK - STAGE E

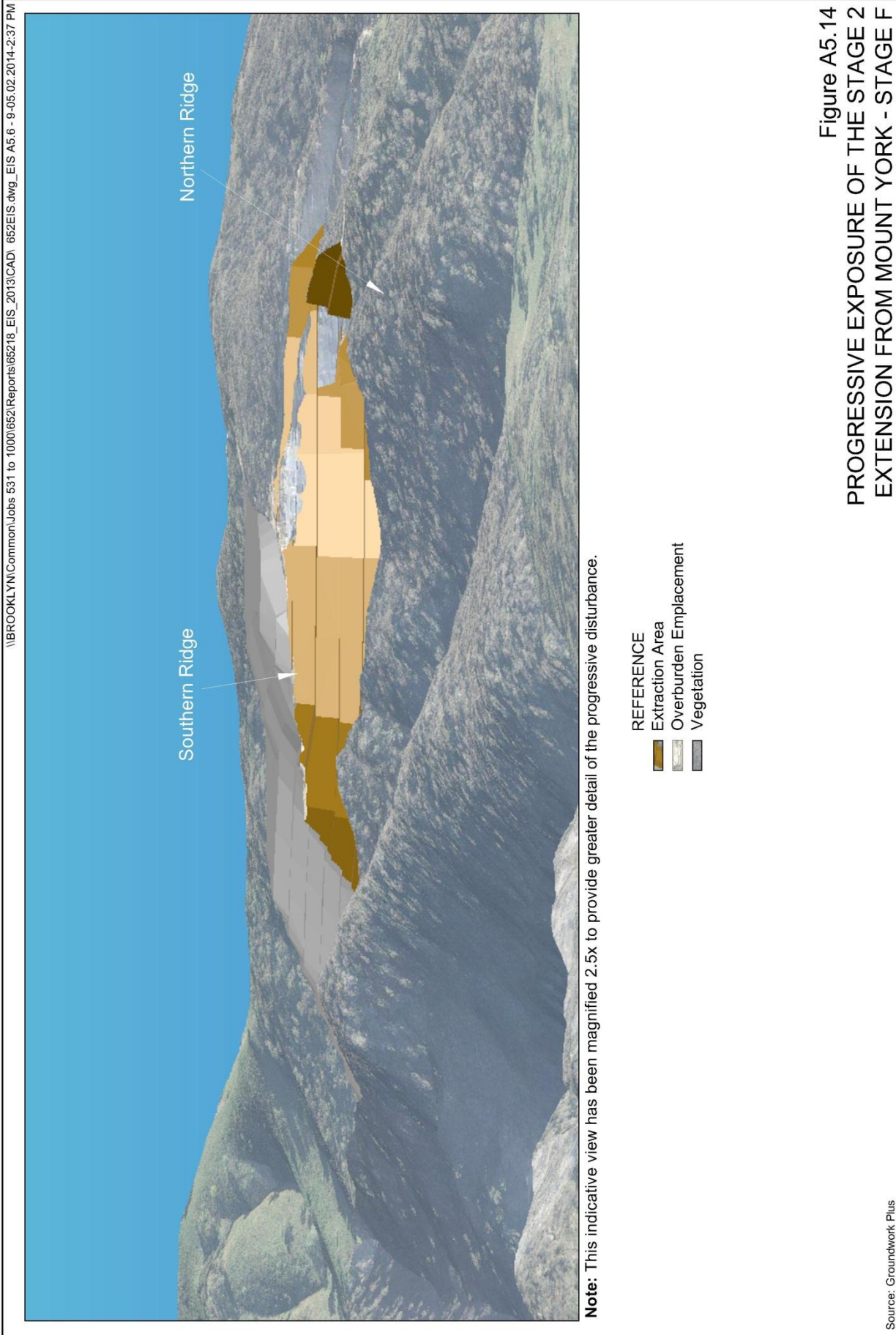


Figure A5.14  
 PROGRESSIVE EXPOSURE OF THE STAGE 2  
 EXTENSION FROM MOUNT YORK - STAGE F



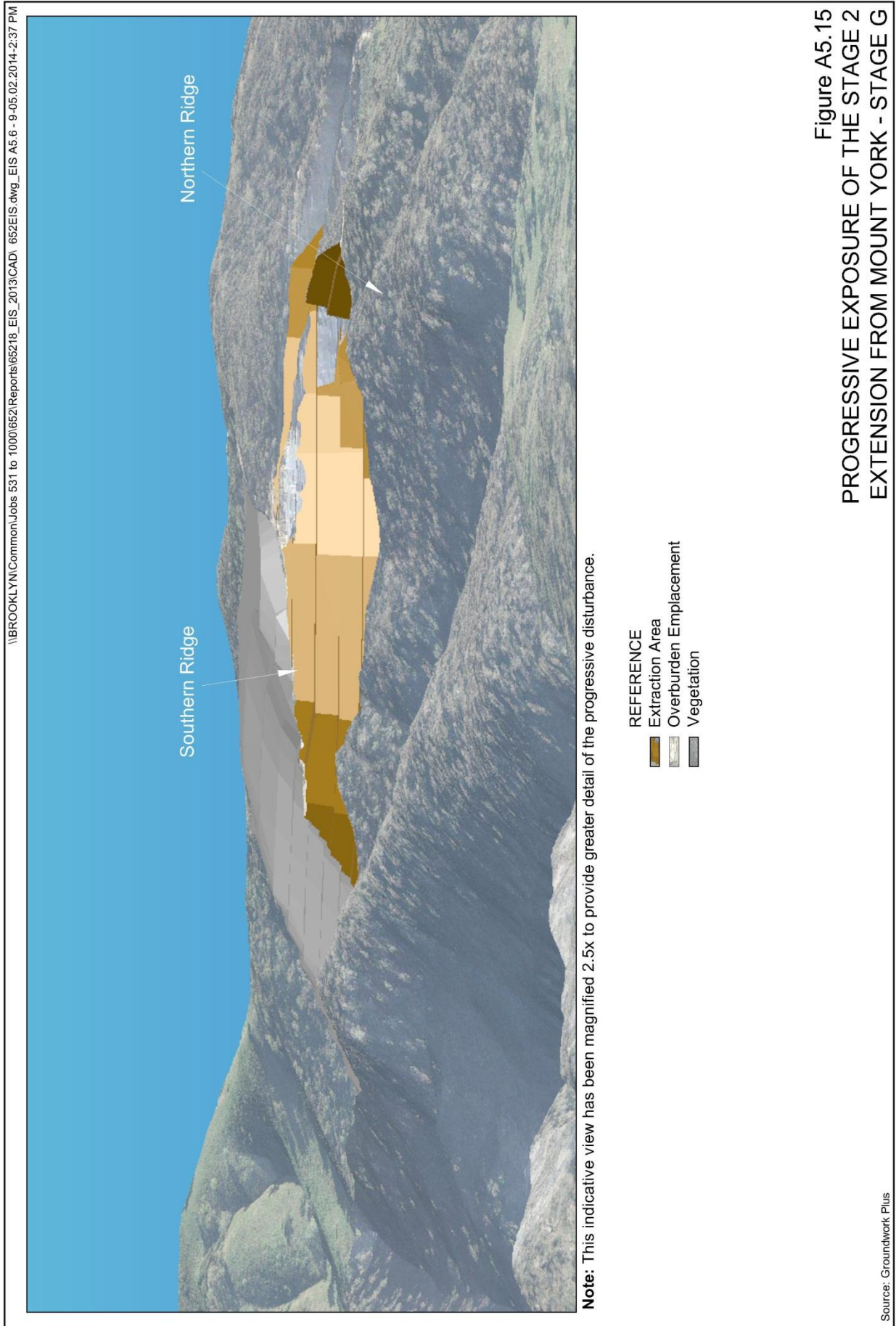


Figure A5.15  
PROGRESSIVE EXPOSURE OF THE STAGE 2  
EXTENSION FROM MOUNT YORK - STAGE G



<table border="1"> <thead> <tr> <th>REV</th> <th>DESCRIPTION</th> <th>DATE</th> <th>BY</th> </tr> </thead> <tbody> <tr> <td>1</td> <td>Issued for approval</td> <td>28/05/14</td> <td>YY</td> </tr> </tbody> </table>	REV	DESCRIPTION	DATE	BY	1	Issued for approval	28/05/14	YY	<p><b>Legend:</b></p> <ul style="list-style-type: none"> <li><span style="color: magenta;">●</span> The Peak, Megalong Place</li> <li><span style="color: red;">—</span> Road</li> <li><span style="color: cyan;">—</span> Cocks River</li> </ul>	<p><b>PROJECT:</b>                  Austen Quarry                  Stage 2 Extension</p> <p><b>CLIENT:</b>                  Hy-Tec Industries Pty Ltd</p>	<p><b>VIEW:</b>                  View from Eagle Chalet at "The Peak at Mt Kanimbla",                  43 Megalong Place</p> <p><b>GROUNDWORK PLUS</b>                  SCALE: 1:20,000                  www.groundworkplus.com.au</p> <p>PH: +61 7 3371 0411                  www.groundworkplus.com.au</p>	<p><b>DRAWING NUMBER:</b>                  1517.098A</p> <p><b>REVISION:</b>                  1</p> <p><b>DATE:</b>                  28 May 2014</p> <p><b>DRAWN:</b>                  [Signature]</p> <p><b>CHECKED:</b>                  [Signature]</p> <p><b>DATUM:</b> HORIZONTAL/VERTICAL ZONE                  MGA / AMD / 58</p>
REV	DESCRIPTION	DATE	BY									
1	Issued for approval	28/05/14	YY									





<table border="1"> <thead> <tr> <th>REV</th> <th>DESCRIPTION</th> <th>DATE</th> <th>BY</th> </tr> </thead> <tbody> <tr> <td> </td> <td> </td> <td> </td> <td> </td> </tr> </tbody> </table>	REV	DESCRIPTION	DATE	BY					<p>Legend:</p>	<p>PROJECT: Austen Quarry Stage 2 Extension</p> <p>CLIENT: Hy-Tec Industries Pty Ltd</p>	<p>VIEW: View from Eagle Chalet at "The Peak at Mt Kanimbla", 43 Megalong Place - Current View and End of Stage 1</p> <p>GROUNDWORK plus</p> <p>PH: +61 7 3371 0411 WWW.GROUNDWORKPLUS.COM.AU</p> <p>DATE: 29 May 2014 DRAWN: 29 May 2014 CHECKED:</p>	<p>DRAWING NUMBER: 1517.098B</p> <p>REVISION: 1</p> <p>SCALE: HORIZONTAL/VERTICAL/ZONE</p>
REV	DESCRIPTION	DATE	BY									



<table border="1"> <tr> <th>REV</th> <th>DESCRIPTION</th> <th>DATE</th> <th>BY</th> </tr> <tr> <td> </td> <td> </td> <td> </td> <td> </td> </tr> </table>	REV	DESCRIPTION	DATE	BY					<p>Legend:</p>	<p>PROJECT: Austen Quarry Stage 2 Extension</p> <p>CLIENT: Hy-Tec Industries Pty Ltd</p>	<p>VIEW: View from Eagle Chalet at "The Peak at Mt Kanimbla", 43 Megalong Place - Stage A and Stage B</p> <p>GROUNDWORK PLUS</p> <p>DATE: 28 Mar 2014</p> <p>PRINTED: 29 Mar 2014</p>	<p>DRAWING NUMBER: 1517.098C</p> <p>REVISION: 1</p> <p>DATE: HORIZONTAL/VERTICAL ZONE</p>
REV	DESCRIPTION	DATE	BY									





<table border="1"> <thead> <tr> <th>REV</th> <th>DESCRIPTION</th> <th>DATE</th> <th>BY</th> </tr> </thead> <tbody> <tr> <td> </td> <td> </td> <td> </td> <td> </td> </tr> </tbody> </table>	REV	DESCRIPTION	DATE	BY					<p>Legend:</p>	<p>PROJECT: Austen Quarry Stage 2 Extension</p> <p>CLIENT: Hy-Tec Industries Pty Ltd</p>	<p>VIEW: View from Eagle Chalet at "The Peak at Mt Kanimbla", 43 Megalong Place - Stage C and Stage D</p> <p>GROUNDWORK plus</p> <p>PH: +61 7 3371 0411 WWW.GROUNDWORKPLUS.COM.AU</p>	<p>DATE: 29 May 2014</p> <p>PRINTED: 29 May 2014</p>	<p>DRAWN: [ ]</p> <p>CHECKED: [ ]</p>	<p>DRAWING NUMBER: 1517.098D</p> <p>REVISION: 1</p> <p>DATUM: HORIZONTAL/VERTICAL ZONE</p>
REV	DESCRIPTION	DATE	BY											





<table border="1"> <thead> <tr> <th>REV</th> <th>DESCRIPTION</th> <th>DATE</th> <th>BY</th> </tr> </thead> <tbody> <tr> <td> </td> <td> </td> <td> </td> <td> </td> </tr> </tbody> </table>		REV	DESCRIPTION	DATE	BY					Legend:	PROJECT: Austen Quarry Stage 2 Extension CLIENT: Hy-Tec Industries Pty Ltd		VIEW FROM: View from Eagle Chalet at "The Peak at Mt Kanimbla", 43 Megalong Place - Stage E and Stage F DRAWING NUMBER: 1517.098E REVISION: 1	
REV	DESCRIPTION	DATE	BY											
PREPARED BY: [Name] CHECKED BY: [Name] DATE: 28 Mar 2014 DRAWN: [Name]		GROUNDWORK plus PH: +61 7 3371 0411 WWW.GROUNDWORKPLUS.COM.AU		DATE: 28 Mar 2014 DRAWN: [Name] PRINTED: 29 Mar 2014 CHECKED: [Name]										



<table border="1"> <thead> <tr> <th>REV</th> <th>DESCRIPTION</th> <th>DATE</th> <th>BY</th> </tr> </thead> <tbody> <tr> <td> </td> <td> </td> <td> </td> <td> </td> </tr> </tbody> </table>	REV	DESCRIPTION	DATE	BY					<p>Legend:</p>	<p>PROJECT: Austen Quarry Stage 2 Extension</p> <p>CLIENT: Hy-Tec Industries Pty Ltd</p>	<p>VIEW FROM: View from Eagle Chalet at "The Peak at Mt Kanimbla", 43 Megalong Place - Stage F (part 2) and Stage G</p> <p>GROUNDWORK plus</p> <p>PH: +61 7 3371 0411 WWW.GROUNDWORKPLUS.COM.AU</p> <p>DATE: 29 May 2014 DRAWN: 29 May 2014 CHECKED:</p>	<p>DRAWING NUMBER: 1517.098F</p> <p>REVISION: 1</p> <p>DATUM: HORIZONTAL/VERTICAL ZONE</p>
REV	DESCRIPTION	DATE	BY									



This page has intentionally been left blank

